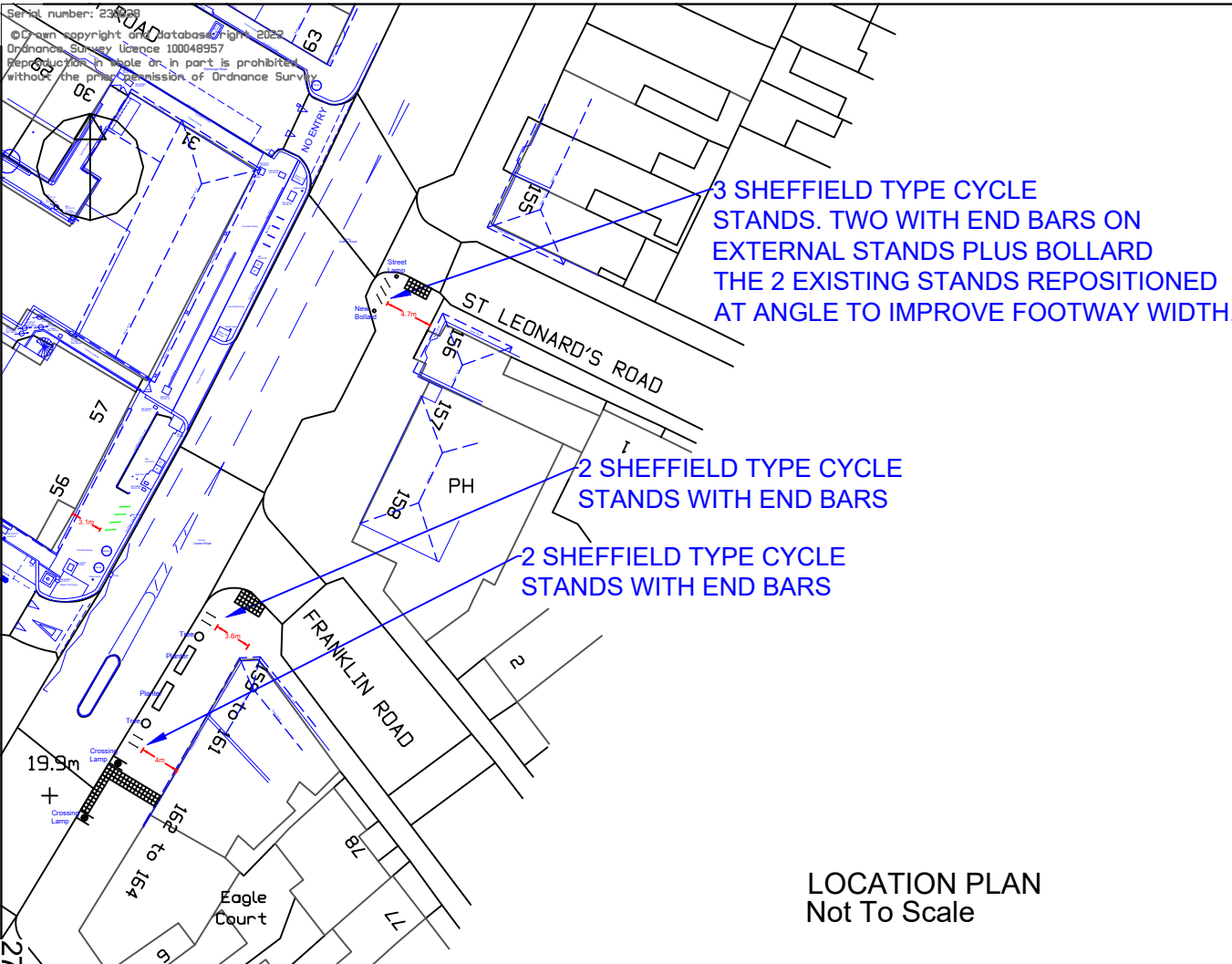
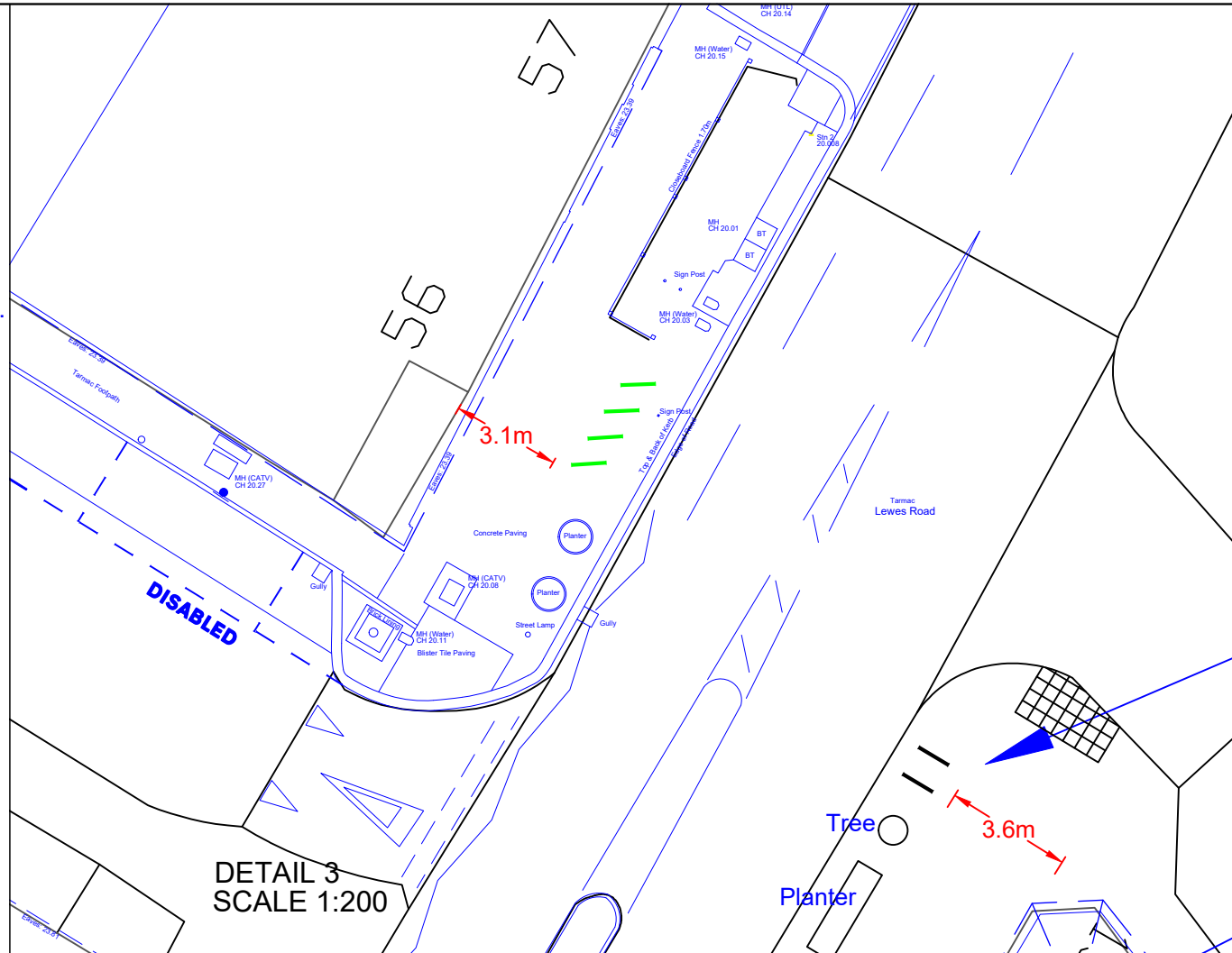


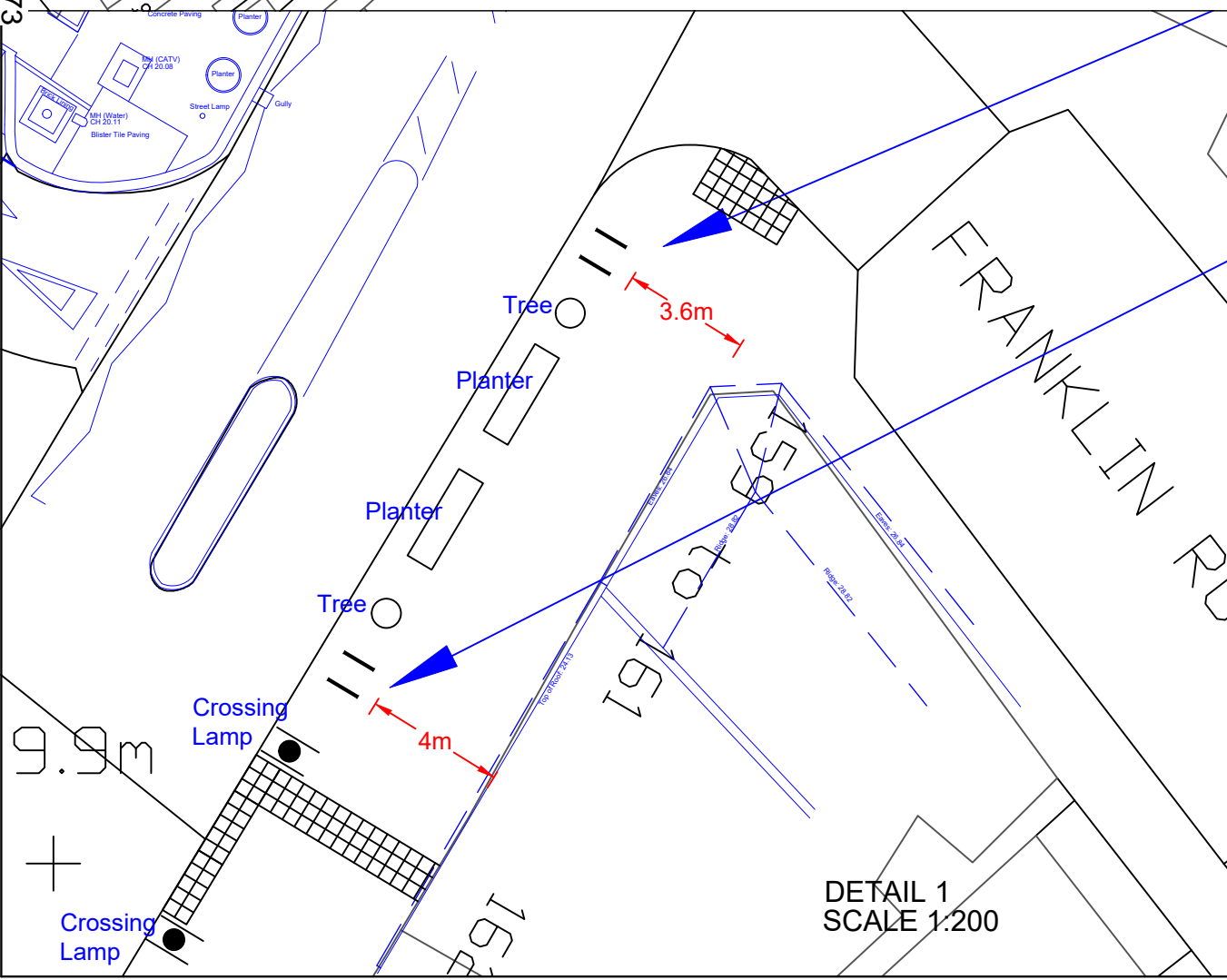
Serial number: 23099
 © Crown copyright and database right 2022
 Ordnance Survey Licence 100048957
 Reproduction in whole or in part is prohibited
 without the prior permission of Ordnance Survey



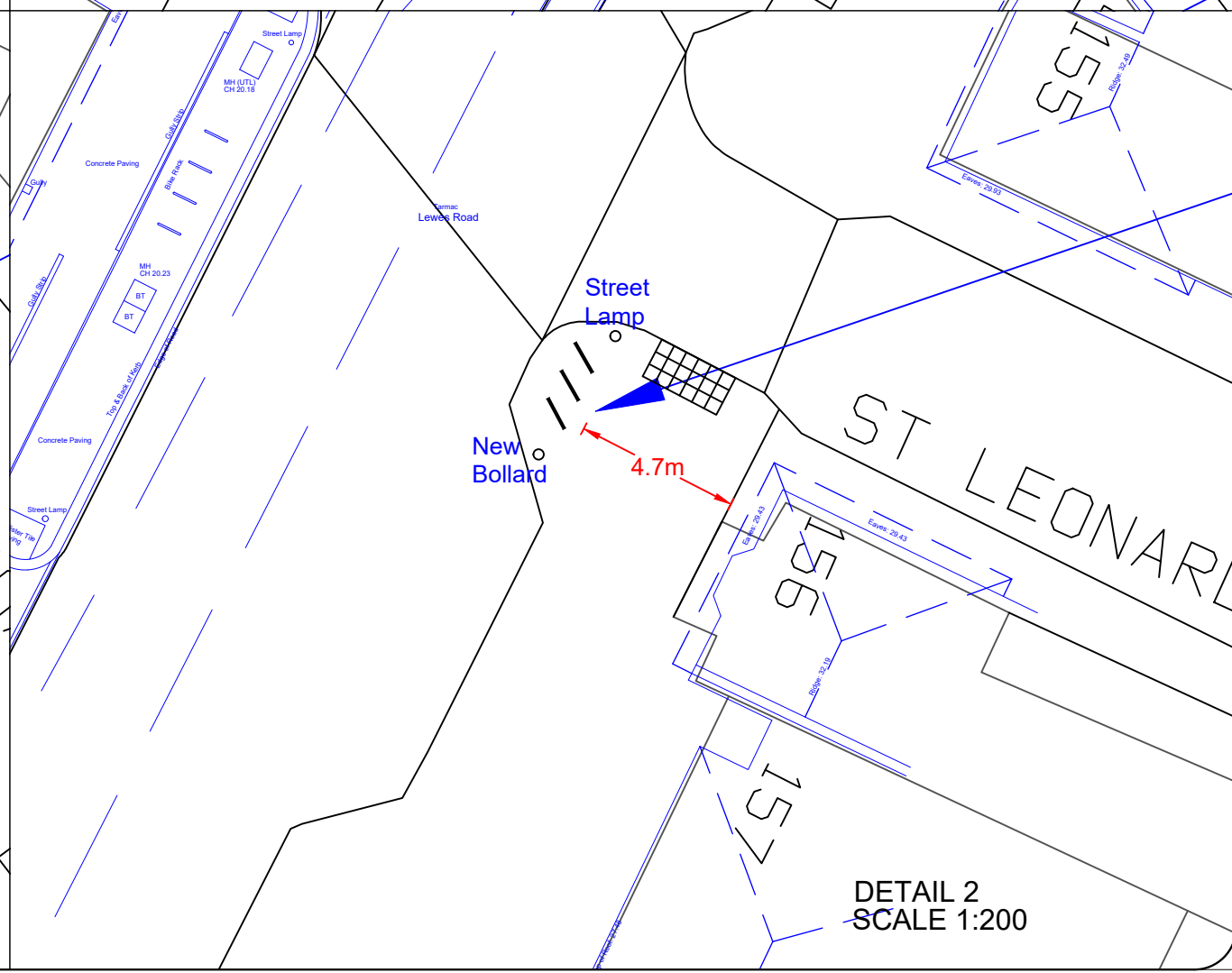
LOCATION PLAN
Not To Scale



DETAIL 3
SCALE 1:200



DETAIL 1
SCALE 1:200



DETAIL 2
SCALE 1:200

- Key:**
- Notes:**
1. See Construction Spec for Cycle Stand and Bollard details.
 2. Lower bar to cycle stands to be used only on outer stands. Or both if only two.
 3. Four stands shown in green are new for visitor cycle parking. Stands shown in black replace those removed from Caledonian Road to accommodate LHA requested blue badge holder car parking bay.

Rev	Date	Details Of Issue

ORIGINAL BASE DRAWING PROVIDED BY OTHERS. BTM SHALL NOT BE LIABLE FOR ANY INACCURACIES OR DEFICIENCIES.



This document and all information herein is confidential and the intellectual property of BrightonTraffic Management Ltd. It is disclosed in confidence on terms that it will not be disclosed to any third party, used, sold, loaned, licensed, or reproduced in whole or in any part in any manner or form for manufacturing, tendering or for any other purpose without the written permission of Brighton Traffic Management Ltd. The copyright is retained by Brighton Traffic Management Ltd.
 © Brighton Traffic Management Ltd

Project		
56-57 Lewes Road Brighton		
Location of New Cycle Stands		
Drawn	Date	Scale (at A3)
BTM	Jan 2022	As shown
Dwg no.	Revision No.	
CLRB/SR/4003	G	

